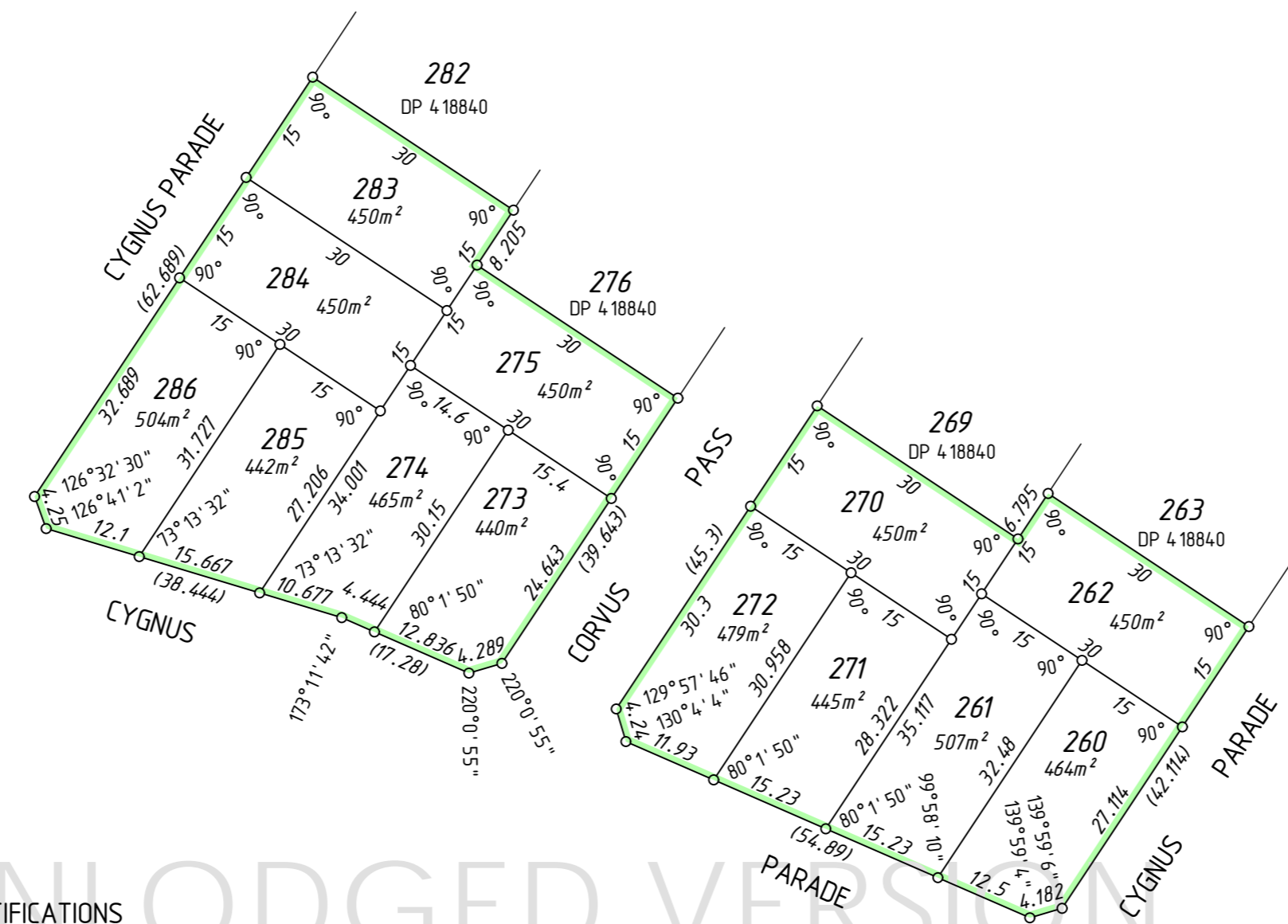
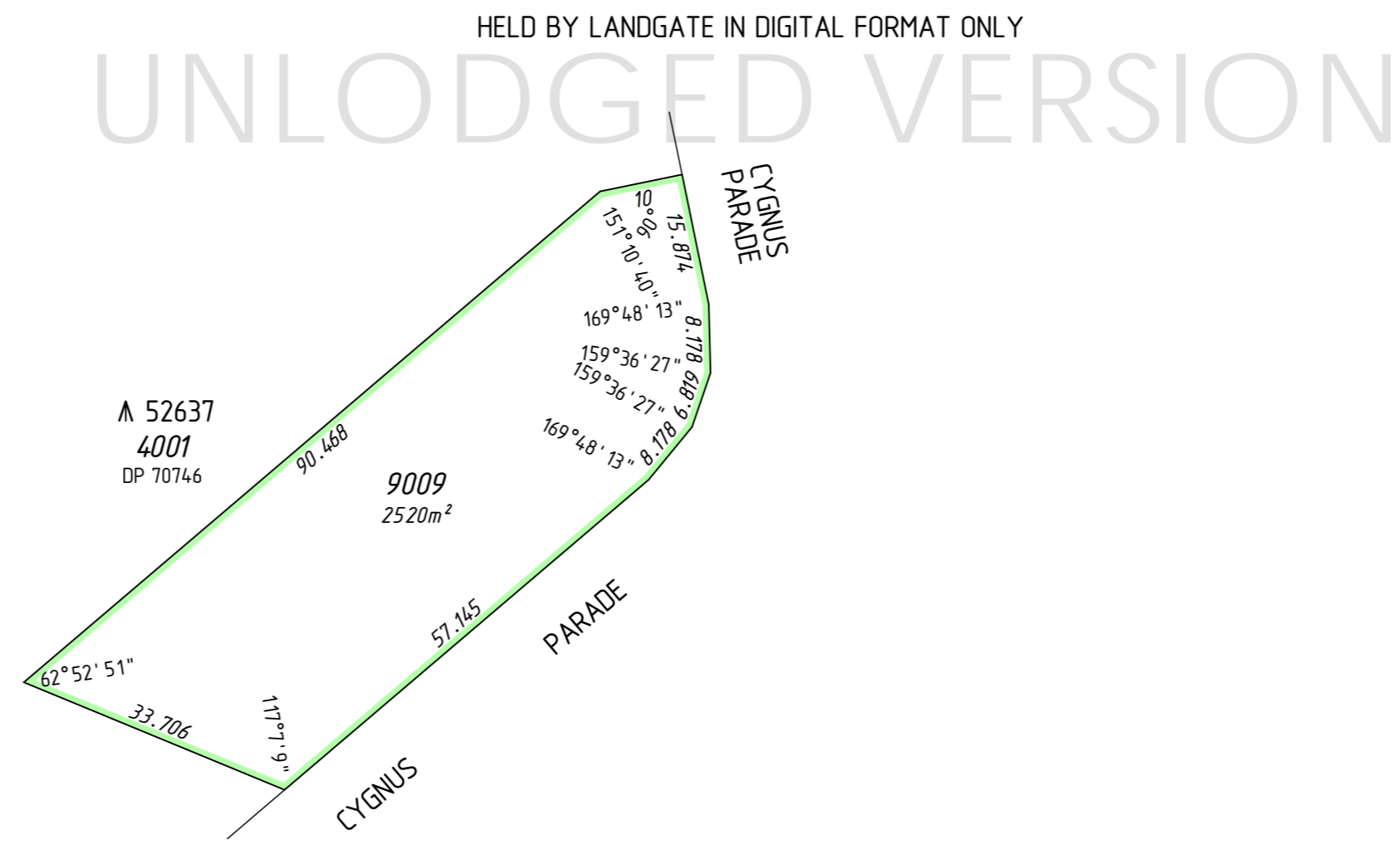


VERSION	AMENDMENT	AUTHORISED BY	DATE

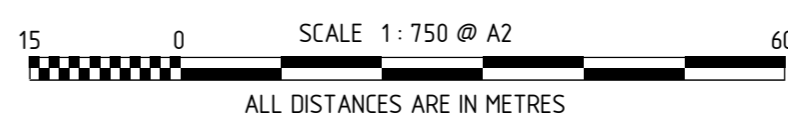
**DRAFT**  
ALL AREAS AND DIMENSIONS  
ARE SUBJECT TO FINAL SURVEY  
AND WAPC APPROVAL

AMENDMENTS TABLE		
Revision	Description	Date
A	Initial Issue	03/09/2020



**PRELIMINARY ONLY  
UNLODGED VERSION  
SUBJECT TO  
LANDGATE AUDIT**  
This version is  
- Current as at 3/09/2020  
- Subject to change without notice  
- Not intended for design use,  
a LANDGATE APPROVED copy  
should be obtained for such purposes.

TYPE	FREEHOLD	S.S.A.	YES
PURPOSE	SUBDIVISION		
PLAN OF	LOTS 260-262, 270-275, 283-286, 9009 AND RESTRICTIVE COVENANT		
FORMER TENURE	LOT 9008 ON DP 4 19086 C.T. 2986-295		
LOCAL AUTHORITY	CITY OF SOUTH PERTH		
LOCALITY	WATERFORD		
D.P.L.H. FILE			
FIELD RECORD	94952, 111990		
SURVEYOR'S CERTIFICATE - REG 54 I, Matthew B. WEBB hereby certify that this plan is accurate and is a correct representation of the - (a) *survey, and/or (b) *calculations from measurements recorded in the field records, [* delete if inapplicable] undertaken for the purposes of this plan and that it complies with the relevant written law(s) in relation to which it is lodged.			
LICENSED SURVEYOR	DATE		
LODGED			
DATE	FEE PAID	ASSESS No.	
I.S.C.			
EXAMINED			
DATE			
WESTERN AUSTRALIAN PLANNING COMMISSION FILE 157214			
Delegated under S. 16 P&D Act 2005			
DATE			
IN ORDER FOR DEALINGS			
SUBJECT TO			
FOR INSPECTOR OF PLANS AND SURVEYS			
DATE			
APPROVED REG26A (4)			
INSPECTOR OF PLANS AND SURVEYS			
DATE			



INTERESTS AND NOTIFICATIONS

SUBJECT	PURPOSE	STATUTORY REFERENCE	ORIGIN	LAND BURDENED	BENEFIT TO	COMMENTS
	RESTRICTIVE COVENANT	SEC 136D OF THE TLA	THIS PLAN & DOC	ALL LOTS EXCEPT 9009	ALL LOTS EXCEPT 9009	
	NOTIFICATION	SEC 165 OF THE P. & D. ACT	DOC	ALL LOTS EXCEPT 9009		MOSQUITO
	NOTIFICATION	SEC 165 OF THE P. & D. ACT	DOC	ALL LOTS EXCEPT 9009		BUSHFIRE MANAGEMENT PLAN

SURVEY CARRIED OUT UNDER REG 26A  
SPECIAL SURVEY AREA GUIDELINES  
SEE SURVEY SHEETS FOR SURVEY INFORMATION  
USE ONLY THE SURVEY SHEET/S WHEN DETERMINING  
THE TRUE FINAL POSITION AND TYPE OF ALL SURVEY  
MARKS PLACED PERTAINING TO THIS PLAN.

MNG Ref: 102545dp-010a - Stage 6 Ph2 - DP406048\_CSD



DEPOSITED PLAN  
**406048**  
SHEET 01 OF 01 SHEETS  
(PLUS SURVEY SHEET(S))  
VERSION 1

UNLODGED VERSION

UNLODGED VERSION

UNLODGED VERSION

UNLODGED VERSION

HELD BY LANDGATE IN DIGITAL FORMAT ONLY